


88°30'0"W

88°0'0"W



# NOAA Ship Okeanos Explorer EX1105 Water Column Exploration Gulf of Mexico August 22 - September 10, 2011



### Legend

- CTD Casts
- Seeps Observed by EM302

### Cruise Statistics

XBT Casts.....	70
CTD Casts.....	4
Line km Mapped.....	6852
Sqare km Mapped.....	17477

28°00'N

28°00'N

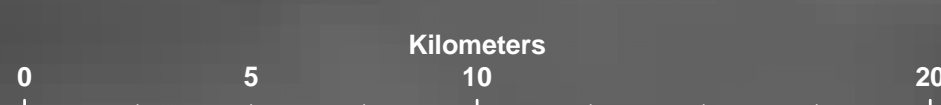

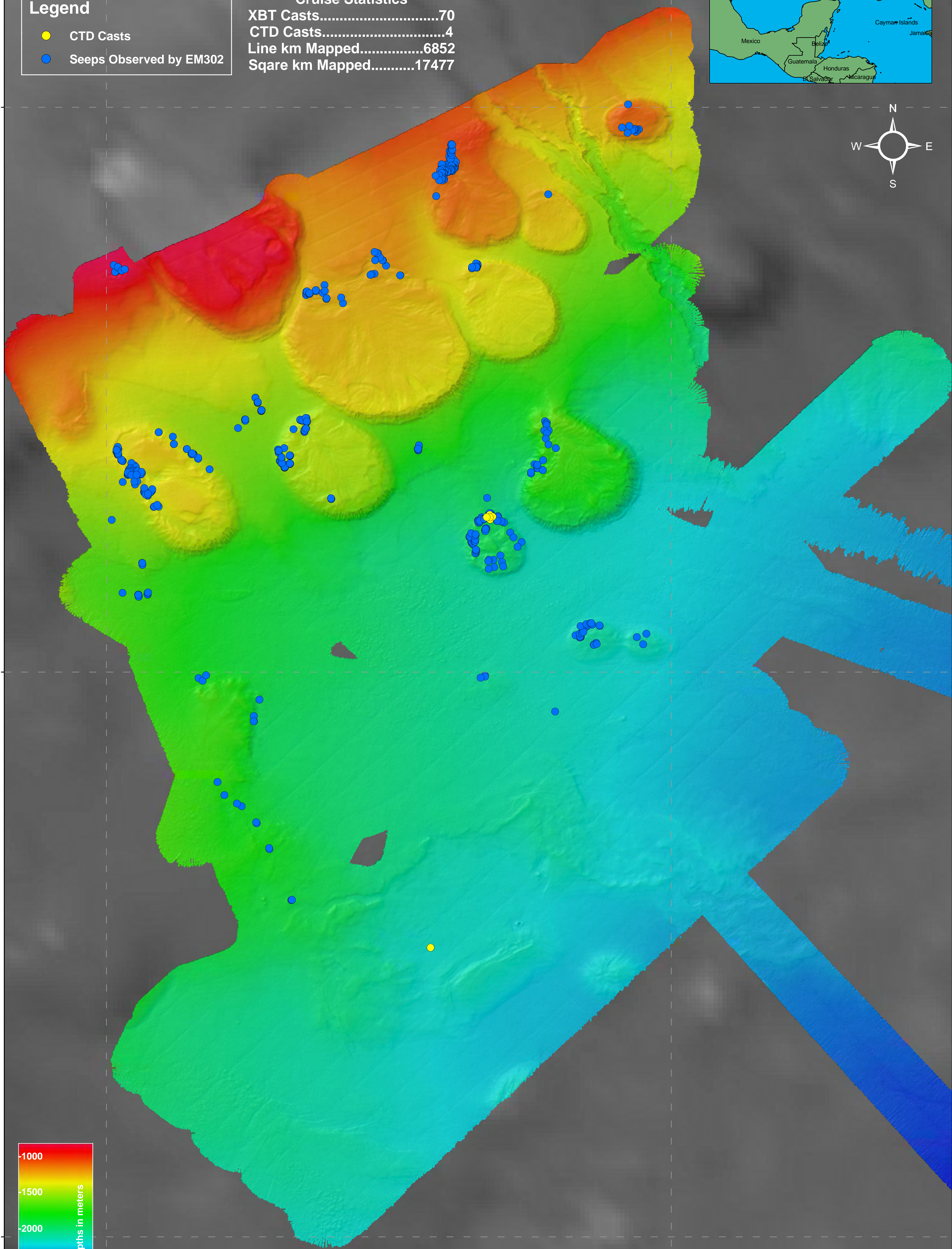


28°30'N

28°30'N

28°00'N

28°00'N



88°30'0"W

88°0'0"W