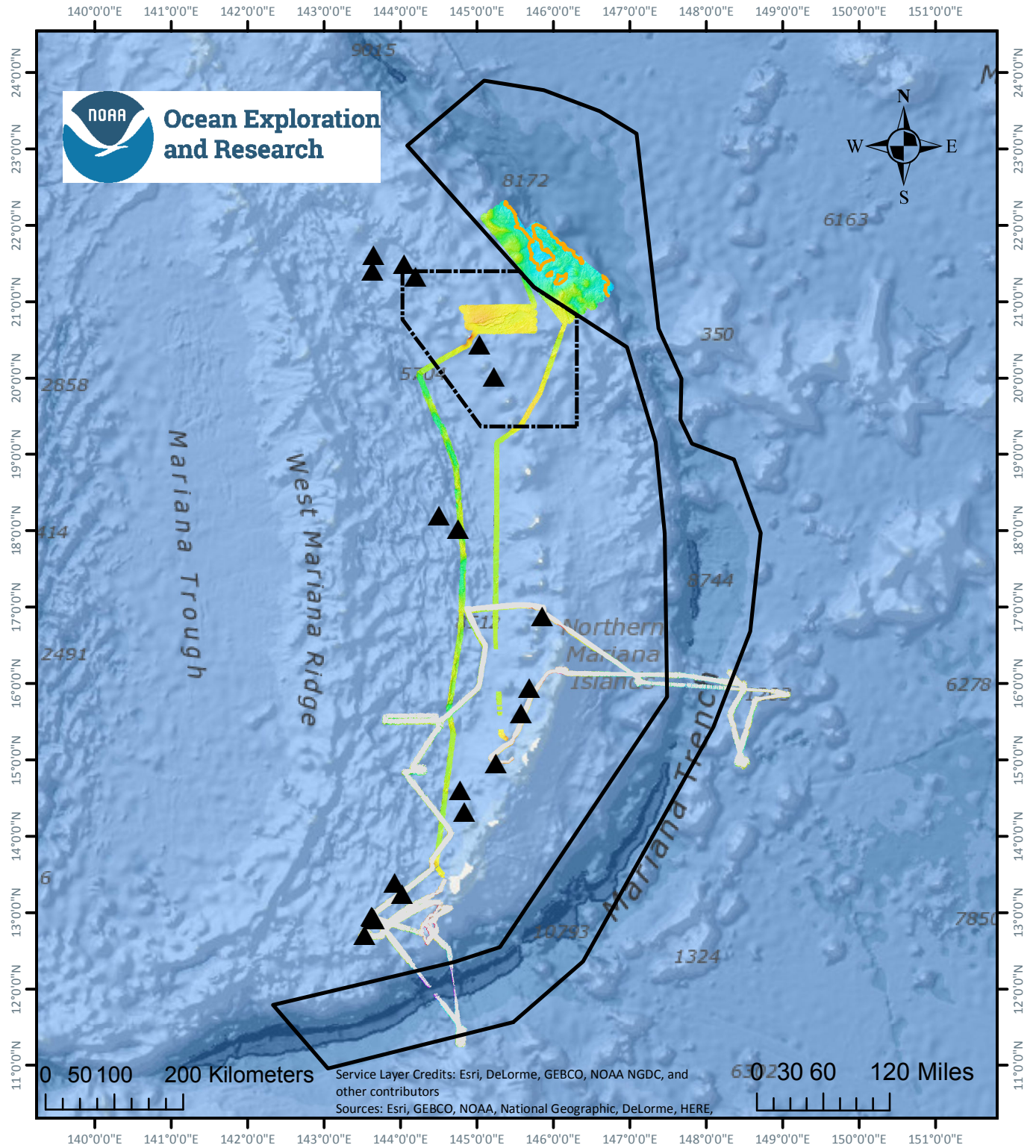







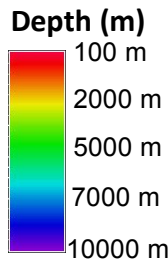
EX-16-05 Leg 2 2016 Deepwater Exploration of the Marianas



Legend

-  Vents Unit
-  Island Unit
-  Trench Unit

-  EX1605L1 EM302 Coverage
-  EX1605L2 6000-m Contour Defined



Trench Area Statistics
 Total Mapped: 29104 sqkm
 Linear km Mapped: 4697.4 km
 Number of XBTs: 51

Data Source: EX1605L2 Cruise Data
 Map compiled by: Amanda Bittinger
 Map made in: ESRI Arc GIS